

BEINNEUN 2 WIND FARM

Viewpoint 11
Gairich

Existing View



This hill summit offers an elevated, panoramic outlook with views across the uplands in all directions. Looking east and northeast, various clusters of operational and consented wind farms can be seen extending across distant hills with the closest and most notable being Bunloinn and the Beinneun/Millennium group. Other wind farms are more distant and only visible on the clearest of days.

Predicted Change

The Development would be seen in front of the Beinneun/Millennium cluster, extending the width of this group slightly. The turbines would appear slightly larger than the existing turbines in this group but smaller than those nearby at Bunloinn. At night, all the proposed aviation lights would be visible seen beyond and to one side of the Bunloinn lights.

Cumulative

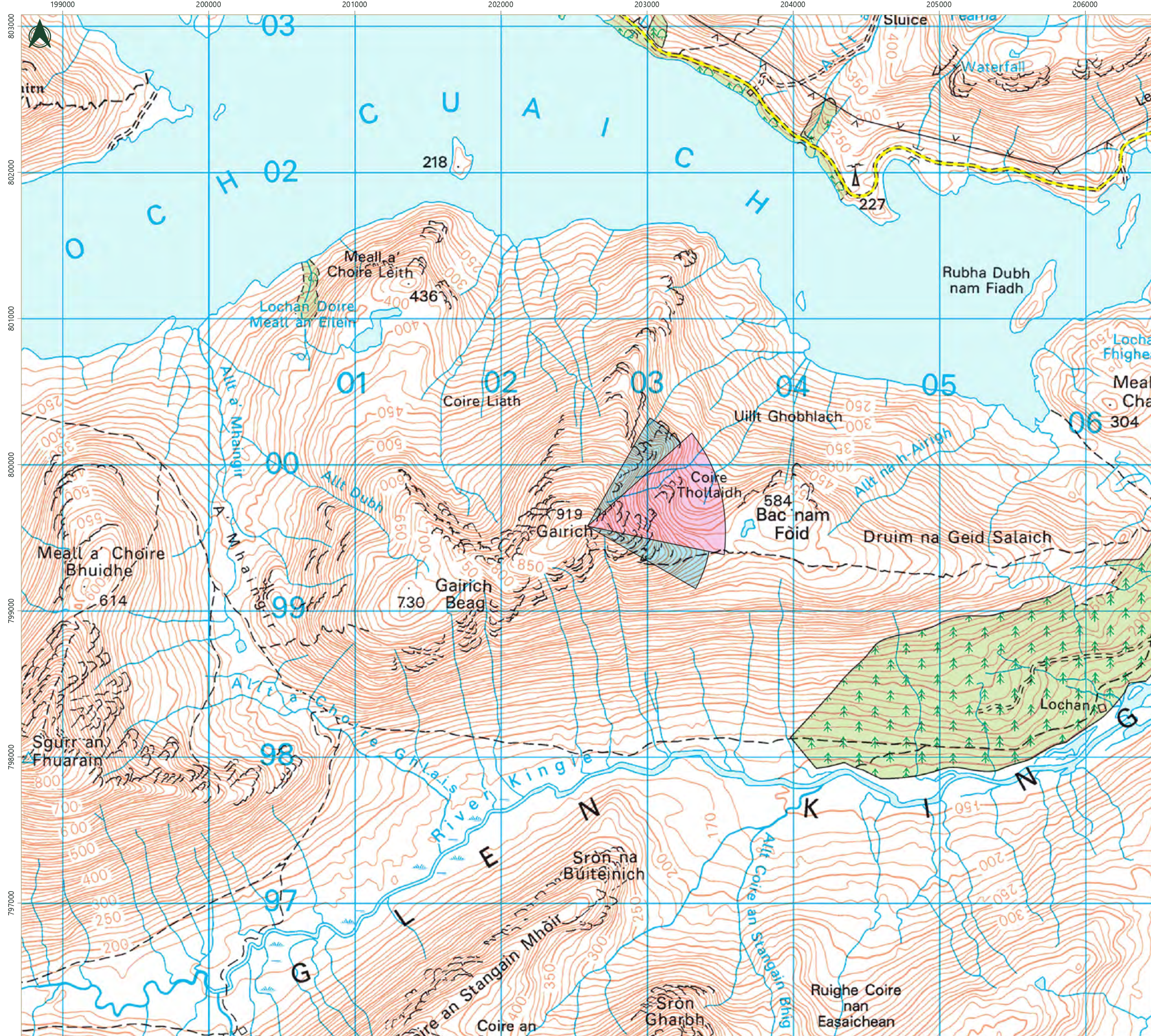
The scoping scheme at Beinn Bheag would be visible at close proximity, spread out across the moorland and forestry below this hill summit. Other developments in planning or at scoping would be very distant and minor features seen in the context of existing wind farms in the expansive panoramic view.

-  90° baseline panorama and cumulative wireline
-  53.5° photomontage



Drawing No: ABS-0042-VP11	Drawn By: IF	QA: ME	Date: 2025-06-28
Scale: 1:25,000	Drawing Size: A3	Revision: 00	

Coordinate System:
OSGB36 / British National Grid



Contains OS data © Crown copyright and database rights 2025 [Ordnance Survey License AC0000808122]

Extent of 53.5° Panorama

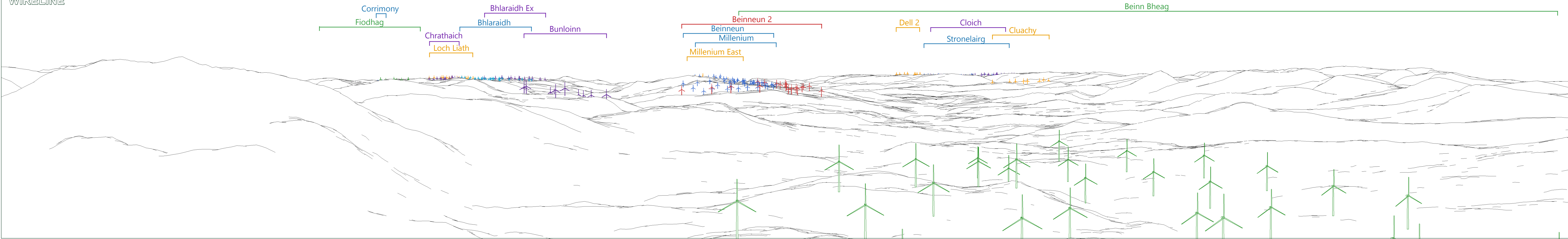
Extent of Central Single Frame



BASELINE PHOTOGRAPH

THIS IMAGE PROVIDES LANDSCAPE AND VISUAL CONTEXT ONLY

WIRELINE



BEINNEUN 2 WIND FARM
Viewpoint 11 (A): Gairich

Date	September 2025	By	IF
Image Size	820 x 130mm	QA	MF
Paper Size	840 x 297mm	Rev	-
0042 Visuals-1.indd			

Notes:
 1) This visualisation is a cylindrical projection panorama. It provides landscape and visual context only.
 2) All directions given as bearings relative to Grid North (GNG).
 3) Based on terrain only.

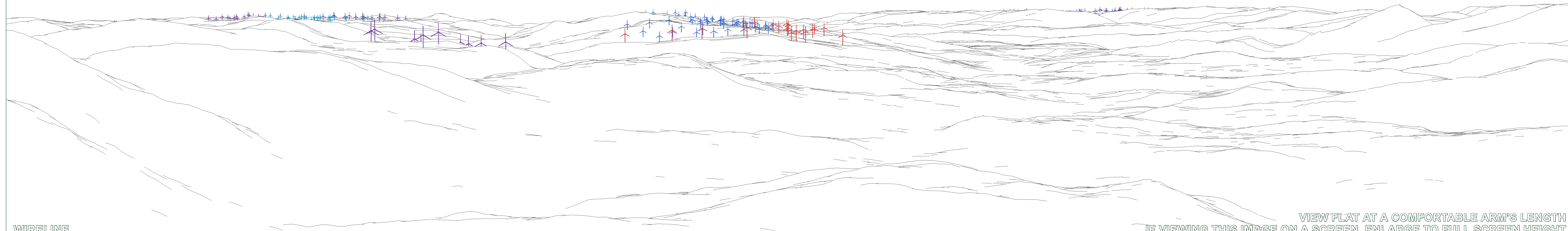
Viewpoint Information:
 Grid Reference: 202592E 799580N
 Ground Height: 917m AOD
 Direction of Centre of View:² 75°
 Horizontal Field of View: 90°
 Vertical Field of View: 14.2°
 Principal Distance: 522mm

Photography Information:
 Camera: Nikon D750
 Lens: 50mm
 Camera Height: 1.5m AGL
 Photography Date: 18/03/2025

Layout Information:
 Layout: 05c
 Hub Height: 131.5m
 Height to Blade Tip: 200m
 Nearest Visible Turbine:³ T4 @ 18367m

■	Proposed Site
■	Operational / Under Construction
■	Consented
■	In Planning
■	Scoping





WIRELINE

VIEW FLAT AT A COMFORTABLE ARM'S LENGTH
IF VIEWING THIS IMAGE ON A SCREEN, ENLARGE TO FULL SCREEN HEIGHT

**BEINNEUN 2
WIND FARM**
Viewpoint 11:
Gairich

Date	September 2025	By	IF
Image Size	820 x 260mm	QA	MF
Paper Size	840 x 297mm	Rev	-
0042 Visuals-1.indd			

Notes:
1) This visualisation is a planar projection panorama: view flat at a comfortable arms length.
2) All directions given as bearings relative to Grid North (BNG).
3) Based on terrain only.

Viewpoint Information:
Grid Reference: 202592E 799580N
Ground Height: 917m AOD
Direction of Centre of View: 2 75°
Horizontal Field of View: 53.5°
Vertical Field of View: 18.2°
Principal Distance: 812.5mm

Layout Information:
Layout: 05c
Hub Height: 131.5m
Height to Blade Tip: 200m
Nearest Visible Turbine: 3 T4 @ 18367m

■ Proposed Site
■ Operational / Under Construction
■ Consented





PHOTOMONTAGE

VIEW FLAT AT A COMFORTABLE ARM'S LENGTH
IF VIEWING THIS IMAGE ON A SCREEN, ENLARGE TO FULL SCREEN HEIGHT

**BEINNEUN 2
WIND FARM**

Viewpoint 11:
Gairich

Date	September 2025	By	IF
Image Size	820 x 260mm	QA	MF
Paper Size	840 x 297mm	Rev	-
0042 Visuals-1.indd			

Notes:
 1) This visualisation is a planar projection panorama: view flat at a comfortable arms length.
 2) All directions given as bearings relative to Grid North (BNG).
 3) Based on terrain only.

Viewpoint Information:
 Grid Reference: 202592E 799580N
 Ground Height: 917m AOD
 Direction of Centre of View: 2 75°
 Horizontal Field of View: 53.5°
 Vertical Field of View: 18.2°
 Principal Distance: 812.5mm

Photography Information:
 Camera: Nikon D750
 Lens: 50mm
 Camera Height: 1.5m AGL
 Photography Date: 18/03/2025

Layout Information:
 Layout: 05c
 Hub Height: 131.5m
 Height to Blade Tip: 200m
 Nearest Visible Turbine: 3 T4 @ 18367m

